


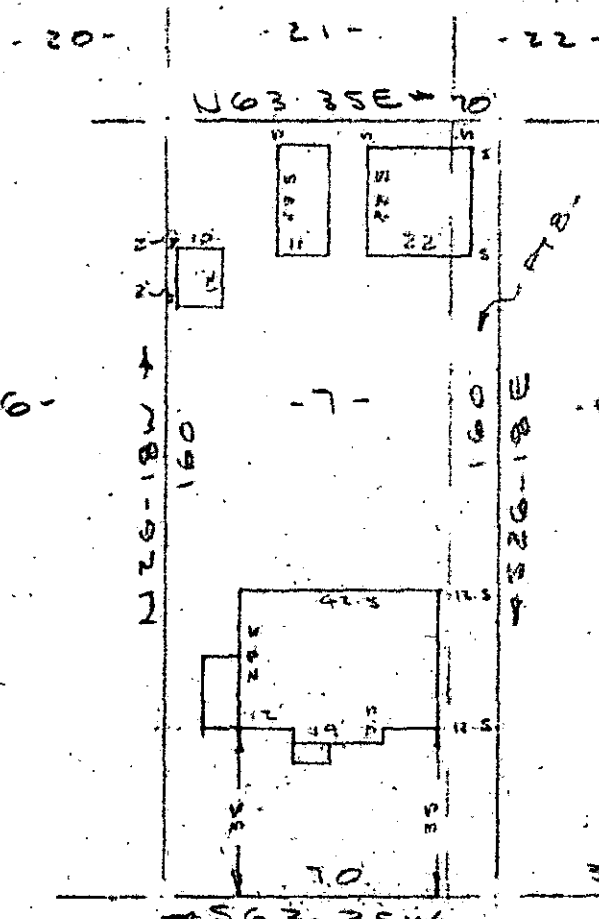
MAY 29 1979

FILED GREENVILLE CO. S. C.

MAY 29 11 16 AM '79

DONNIE S. TANKERSLEY R.M.C.

MICROFILMED



MITCHELL ST.

NOTE: Improvements on this lot are not in a flood hazard area.

CURETON STREET
WATER & SEWER IN ST RW

PROPERTY OF

DAVID W. BRADY & JOY L. ESTES

GREENVILLE, S. C.

SCALE 1" = 40' 28 MAY 1979


GC10

3 MAY 29 1979
1123

This is to certify that on the 28th day of May, 1979, I surveyed the property shown on this plat, being known as lot 7 and part of lot 8 on plat of BLOCK " F " KANATENAH and recorded in the RMC Office Greenville County, S. C., in Plat Book " F " at Pages 130 & 131; and that the property lines, walls and buildings are as shown hereon, and that the walls and buildings located on said lot do not encroach or project on adjacent street or property, and that no adjacent walls or buildings encroach or project on said premises, and no power lines cross this property except as shown hereon.

R. B. Bruce

R. B. Bruce, RLS #1952



350'75

CAROLINA SURVEYING CO.
112 Manly St.
Greenville, S. C.

✓ 7-F-44

1.00CI

217928

308-11-7